


# BittonPictures


1

	Where is it	What is it
	Boyd Brook Cottages, High Street, Bitton	Plaque

2

	Left side hedge/field boundary, 'Meadlands' field, from Bitton towards Upton Cheney;	Cedar Tree
-------------------------------------------------------------------------------------	--------------------------------------------------------------------------------------	------------


3

	<p>The Meadows School, Bath Road;</p>	<p>Gate Post</p>
-----------------------------------------------------------------------------------	-------------------------------------------	------------------


4

	<p>Oakleigh Gardens, (off Barry Road)</p>	<p>Street sign</p>
------------------------------------------------------------------------------------	---------------------------------------------------	--------------------

5

	<p>Wall of 151 Bath Road, Bitton</p>	<p>Mile marker</p>
------------------------------------------------------------------------------------	--------------------------------------	--------------------

6

	<p>Beside Monarch's Way footpath, South west from Fieldgrove Lane and farm towards Keynsham</p>	<p>Old stone (derelict) building</p>
-------------------------------------------------------------------------------------	-------------------------------------------------------------------------------------------------	--------------------------------------

7



Independent Chapel,  
Wick Lane,  
Upton Cheney

Chapel stone plaque

8



Keynsham side of  
River Avon;

Industrial building or  
warehouse

9



Wick Lane, Upton  
Cheney;

Well

10



Chief Trading Post,  
Oldland;

American Indian



11



over River Boyd;

Viaduct/bridge

12



Cherry Gardens play area;

Play equipment,  
Noughts and crosses


13

	Sommerville Way;	Street sign
-----------------------------------------------------------------------------------	------------------	-------------

14

	Sommerville Way;	Wesleyan Chapel plaque
-------------------------------------------------------------------------------------	------------------	---------------------------

15


	<p>Bitton weir, beside flow measuring station/Bitton ski Jump;</p>	<p>Ladder and fence</p>

16

	<p>Cherry Garden Lane, Oldland Common;</p>	<p>Street sign</p>
-------------------------------------------------------------------------------------	--------------------------------------------	--------------------



17



Bitton Station, Avon  
Valley Railway; Lamppost

Lamppost

18



East wall, St Mary's  
church;

smallDoor to *Vicar's*  
vestry

19



Cherry Garden, grass triangle;

Memorial Bench

20



Lane off Church Road;  
Bitton sewage pumping  
station

Valve/tap  
site id 14067

21



Churchyard boundary  
wall, seen from  
Church Road;

Gravestone

22



Children's play train;  
Avon Valley railway

Avon Valley railway

23



Lock keeper pub,  
Keynsham; or  
Londonderry Wharf

Kingswood Heritage trail  
marker

24



Knights Folly House,  
Bath Road

Ammonite in wall

25



Bitton Mill estate

Weather Vane/  
ventilation turret

26




North wall St Mary's  
church;

Window and oval stone  
features



27



Bath road by Cental  
Motor garage;

bus shelter window

28



Free Methodist, Mill  
Lane;

Arched windows

29



Cherry Garden Lane;

direction sign post


30



Side of house on  
Baron Close;

'Linden' stone  
plaque


31



Cherry Gardens Play  
area;

Climbing  
equipment

32



Rear wall of Bitton Hill  
House;

Stone feature

33



Manor House Farm,  
Upton Cheney;

Stone Pineapples/or  
acorns

34



Cadbury's Quarter,  
Keynsham;

Storm drain

35



Bath Road End of  
Church Lane;

Monarch's Way  
signpost

36



Houses on Mill  
Lane,

Angled Rooflines



37



Bitton Railway Station;  
Kingswood heritage  
trail

Kingswood heritage  
trail marker

38



Wall of White Hart  
pub;

Angel Christmas  
decoration

39



Aubrey Meads play area;

Roundabout

40



Golden Valley Lane,  
opposite GVFC lakes;

Golden Valley Lane,  
opposite GVFC lakes;

mirror

41



St Mary's churchyard;

Commonwealth War  
gravestone of gunner H  
Brewer

42




Fence of Cherry Gardens  
school;

Postbox



43

	<p>Marshfield Lane, Upton Cheney; in wall of 'The Cleeves'</p>	<p>Well</p>
-----------------------------------------------------------------------------------	----------------------------------------------------------------	-------------

44

	<p>Open space area, Sommerville Way;</p>	<p>Old Industrial weighbridge</p>
-------------------------------------------------------------------------------------	------------------------------------------	-----------------------------------

45



KimberCombe,  
Ryedown Lane;

Gable store loft

Door and hoist  
beam

46



Cadbury's  
Quarter;

Roofline  
cupola



47



by Willsbridge Valley  
café; Squirrel  
sculpture

Carved Squirrel  
sculpture

48



Meadow wood, on  
Monarch's Way,  
towards Keynsham;

swing gate,  
Welcome to  
Meadow Wood

(Forest of Avon)

